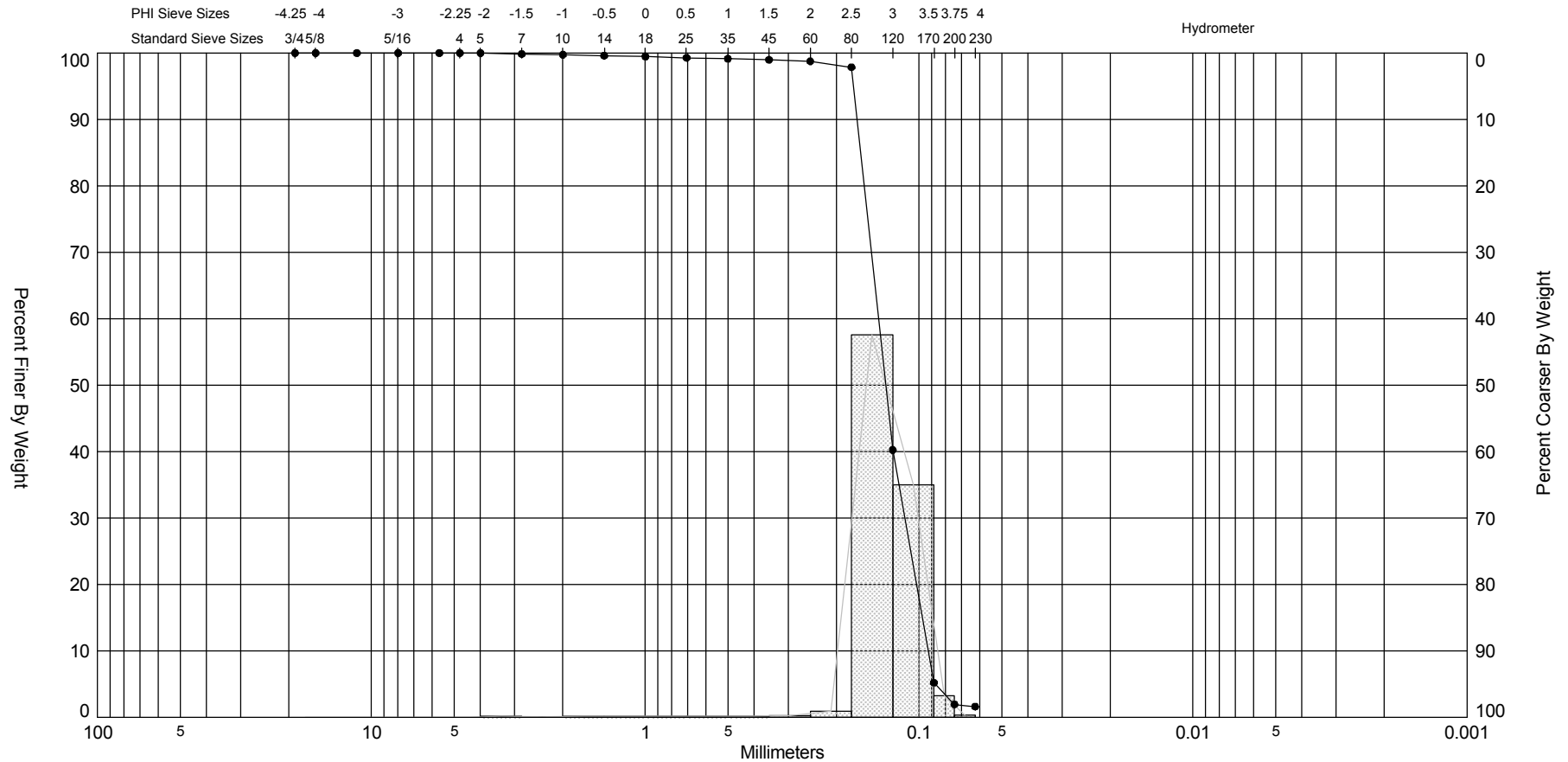




SIEVE ANALYSIS LIDO_06_VC.GPJ FL DEP ROSS.GDT 2/28/06



| Gravel | | Sand | | | Silt and Clay |
|--------|------|--------|--------|------|---------------|
| Coarse | Fine | Coarse | Medium | Fine | |

| Sample | Symbol | Elev. (ft) | USCS | % Fines | % Organics | % Carbonates | Median | Mean | Skew | Kurt | Sort | Sample Information | |
|---|---|------------|------|----------------------------|------------|--|--------|------|-------|-------|------|--------------------|----------------------|
| LKVC-06-15B #4 |  | -21.9 | SP | #200 - 1.95 #230 - 1.62 | | | 2.92 | 2.92 | -4.58 | 43.22 | 0.44 | Project Name: | Lido Key Sand Search |
| Comments: | | | | | | | | | | | | Analysis Date: | 01-28-06 |
| Depths and elevations based on measured values | | | | | | | | | | | | Analyzed By: | AMS |
|  | | | | | | Coastal Planning & Engineering 2481 NW Boca Raton Blvd, Boca Raton FL 33431 ph (561) 391-8102 fax (561) 391-9116 | | | | | | Easting (X, ft): | 463,401 |
| | | | | | | | | | | | | Northing (Y, ft): | 1,085,516 |
| | | | | | | | | | | | | Horizontal System: | NAD 1983 |
| | | | | | | | | | | | | Vertical System: | NAVD 88 |